














Town of Yountville






"The Heart of the Napa Valley"

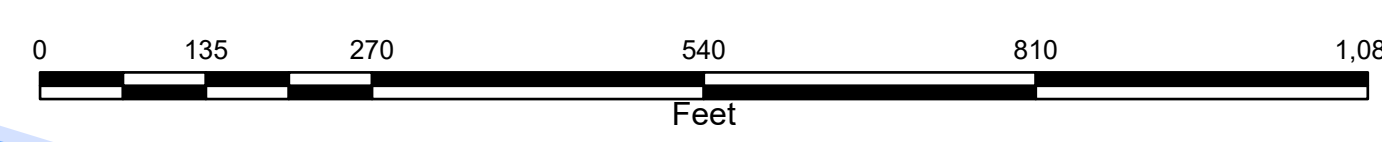

Zoning Districts

Land Use Zoning

-  Agricultural (A)
-  Master Planned Residential (MPR)
-  Mixed Residential (RM)
-  Mixed Residential 2 (RM2)
-  Mobile Home Park (MHP)
-  Old Town Commercial (OTC)
-  Old Town Historic (H)
-  Parks and Playfields (PP)
-  Planned Development (PD)
-  Primary Commercial (PC)
-  Public Facilities (PF)
-  Residential Scaled Commercial (RSC)
-  Retained Commercial (RC)
-  Single Family Residential (RS)

Overlays

-  Senior Mobile Home Overlay (-S)
-  Affordable Housing Overlay (-AHO)
-  Gateway Overlay (-G)
-  Mixed Use Overlay (-MU)
-  Retail Overlays (-R0)



Area Mapped

